10+/- Acres of Residential Land For Sale In Hoke County, NC - Lot 2

(910) 617-4326
rockcreeklandcompany.com

Address: Cope Rd

Marty Lanier
(910) 617-4326 (cell)
marty@rockcreeklandcompany.com

Acreage: 10.00
Price: $92,500
County: Hoke
GPS Location: 34.869459860533105 X -79.187916742984
Agricultural
Deer Hunting
Equestrian
Farmland
Home Site
Hunting
Residential
Small Game
Turkey

Lot #2

Located off of Cope Road near Red Springs in Hoke County North Carolina, this tract would be great for a home site, a hobby farm, or a horse farm. It is located in a quiet rural location in the southeastern part of the county. The property is convenient to Fort Bragg and Fayetteville. Electric and fiber optic are located on Cope Road. The primary soil types are Candor, Blaney, and Johnston. No deed restrictions, and no HOA! If you are looking for a peaceful home site or small farm, take a look at this one!

Location: Hoke County Cope Road, Red Springs, NC 28377 34.8642 -79.1787
Directions: From the intersection of Highway 71 and Highway 211 in downtown Red Springs, take Highway 211 north for 1.85 miles to Balfour Road. Turn right on Balfour Road and drive 1.4 miles to Cope Road. Turn left on Cope Road and drive .25 miles. The property is on the right.
Distances: Red Springs – 3.5 Miles Raeford – 9 Miles Fayetteville – 26 Miles Hope Mills – 18 Miles Laurinburg – 20 Miles Lumberton – 22 Miles
Acreage: 10 +/- Cleared: 0 +/- Wooded: 10 +/-
Wildlife: Deer, Turkey, Small Game
Parcel Number: Portion of 294400001018 Zoning: RA-20, Residential Agricultural
Possible Uses: Home Sites, Potential Horse Farm, Hobby Farm

10+/- Acres of Residential Land For Sale In Hoke County, NC - Lot 2

ROCK CREEK
LAND COMPANY
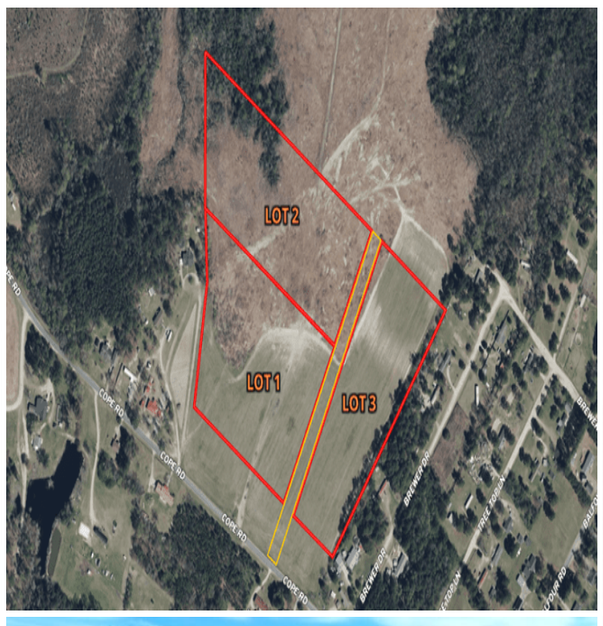
(910) 617-4326
rockcreeklandcompany.com